










**KEY**

-  Guildford Borough Boundary
-  Settlement Boundary
-  Land Parcel Boundary
- A1** Land Parcel Reference Number
-  Green Belt
-  Countryside Beyond the Green Belt (CBGB)
-  Surrey Hills Area of Outstanding Natural Beauty (AONB)
-  Conservation Area
-  Potential Development Areas (PDA) surrounding Urban Areas
-  Potential Development Areas (PDA) surrounding Villages

Volume V  
 Guildford Borough  
 Green Belt and Countryside Study  
**Potential Development Areas  
 (PDA's) Surrounding Urban Areas  
 and Villages**

Drawing Ref: **BNL.0287\_12-J**  
 Client : **Guildford Borough Council**

1 : 40,000 @ A1  
 15th April 2014  
 Team RF/AD

