

Addendum

Peasmarsh

Sustainability Assessment Walking Distances Plan

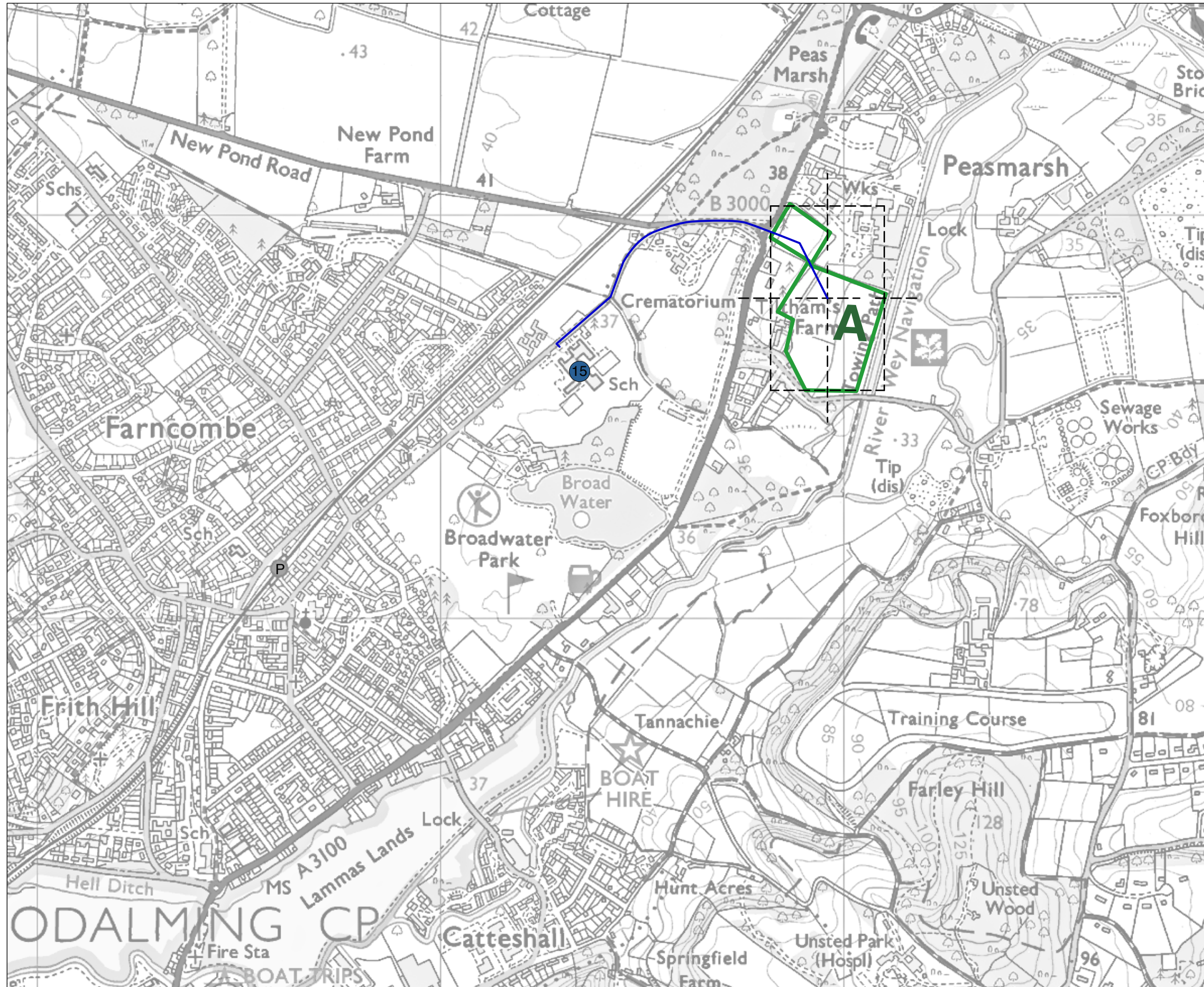
Walking Distance to Nearest Accessible Natural and Semi-Natural Greenspace

Please note Site 298 has been incorrectly mapped as an accessible green space. This land is privately owned and is not accessible to the public.

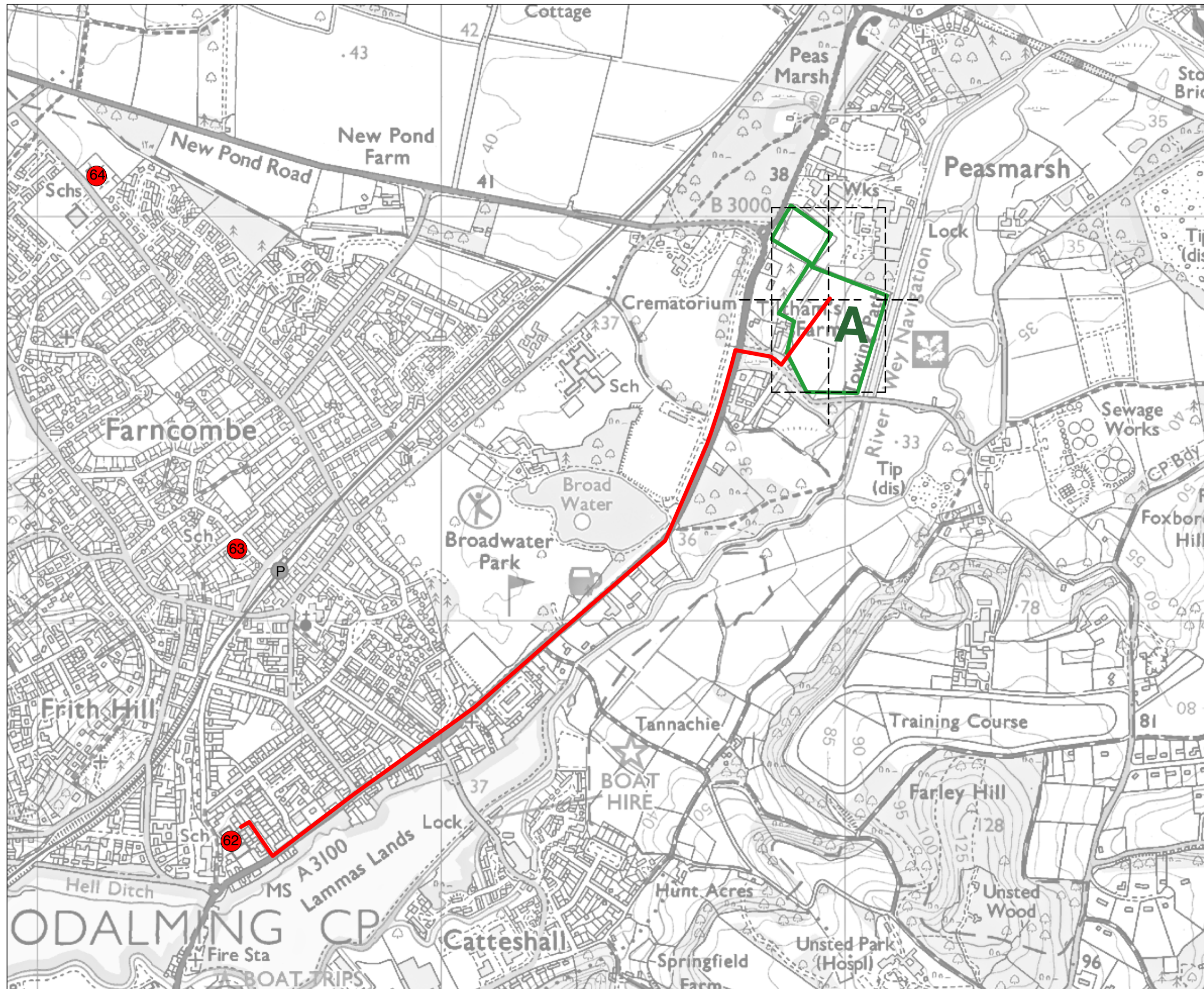
6 October 2014



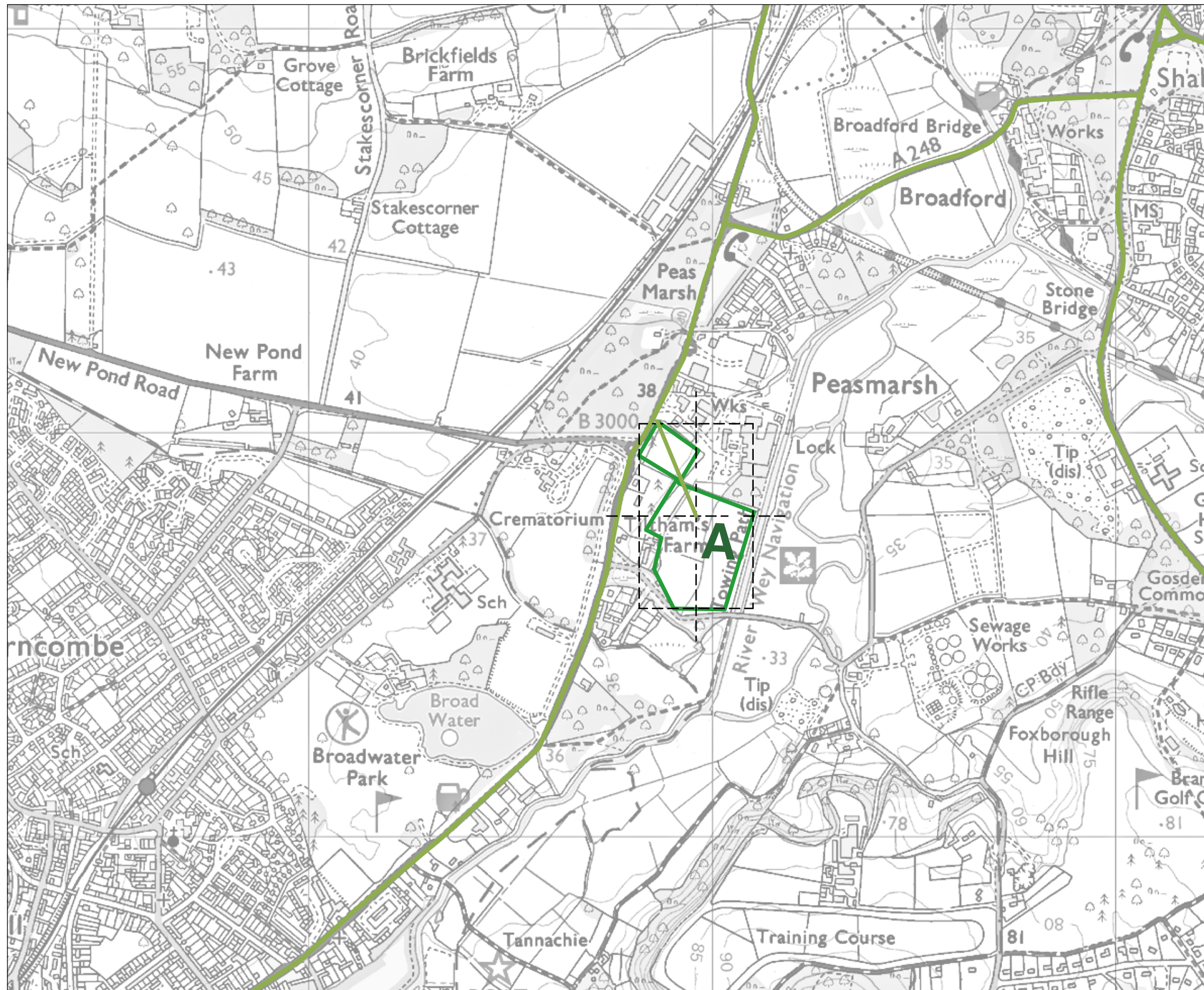
Scale 1:10,000@A3

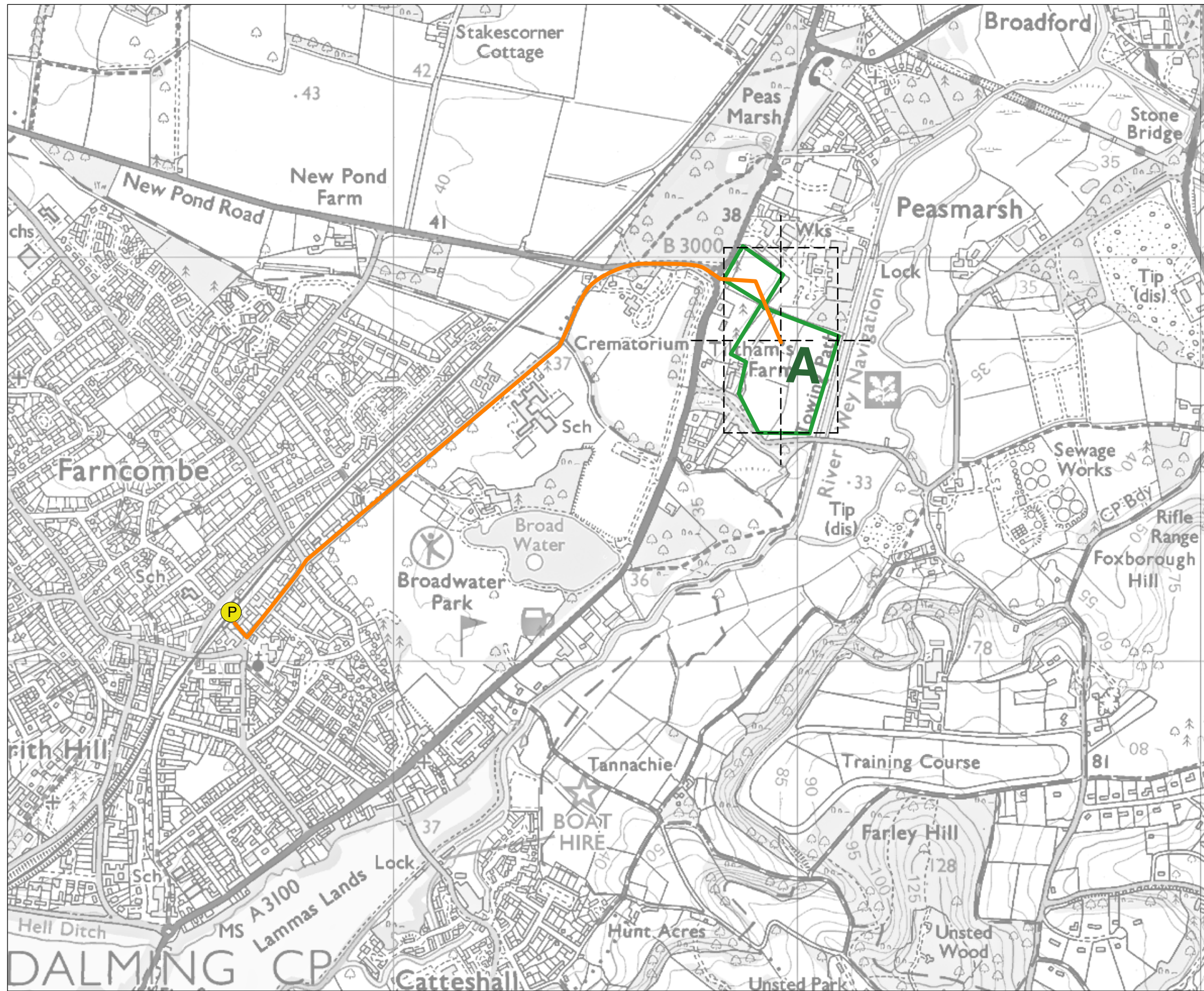


Scale 1:10,000@A3

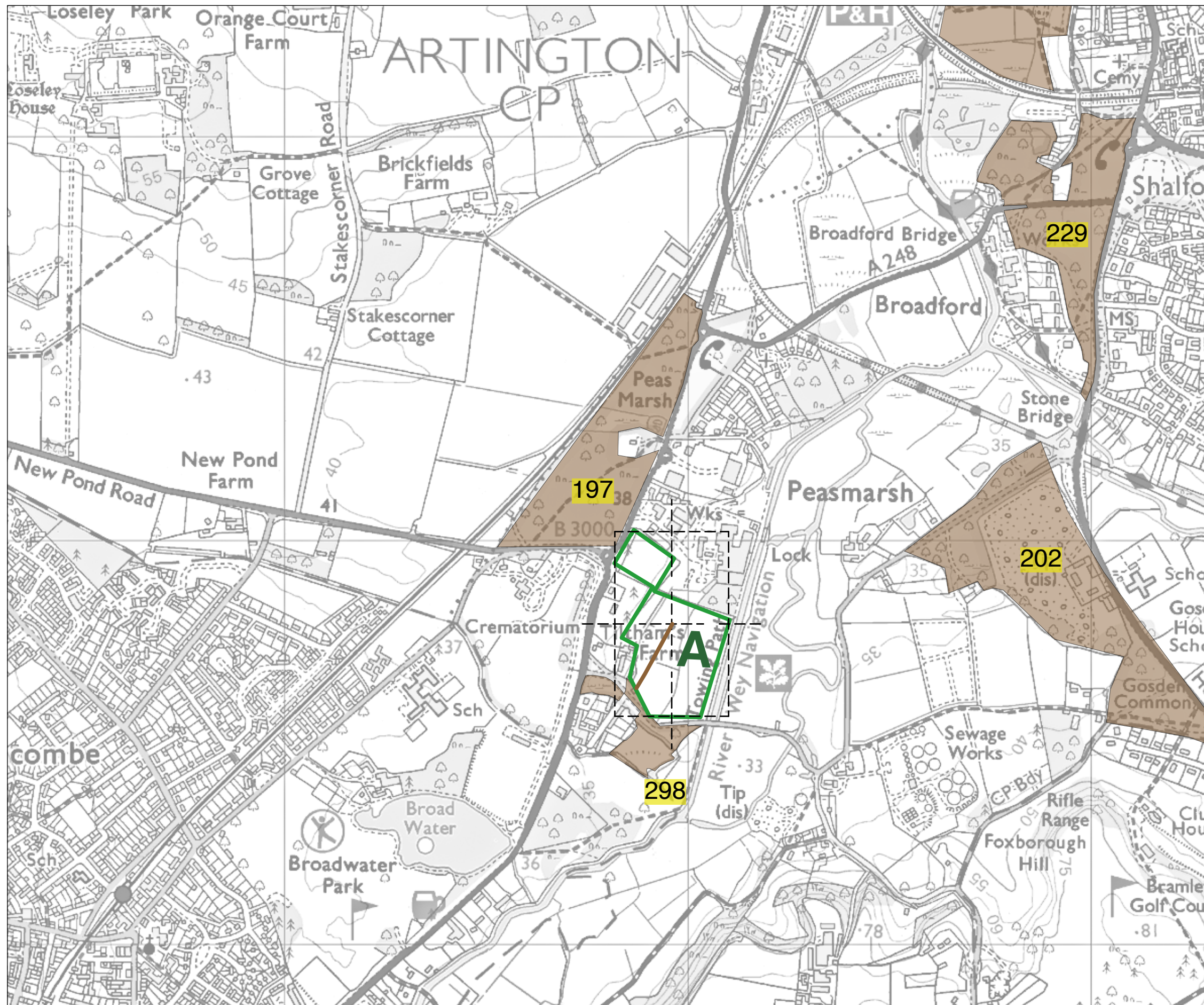


Scale 1:10,000@A3

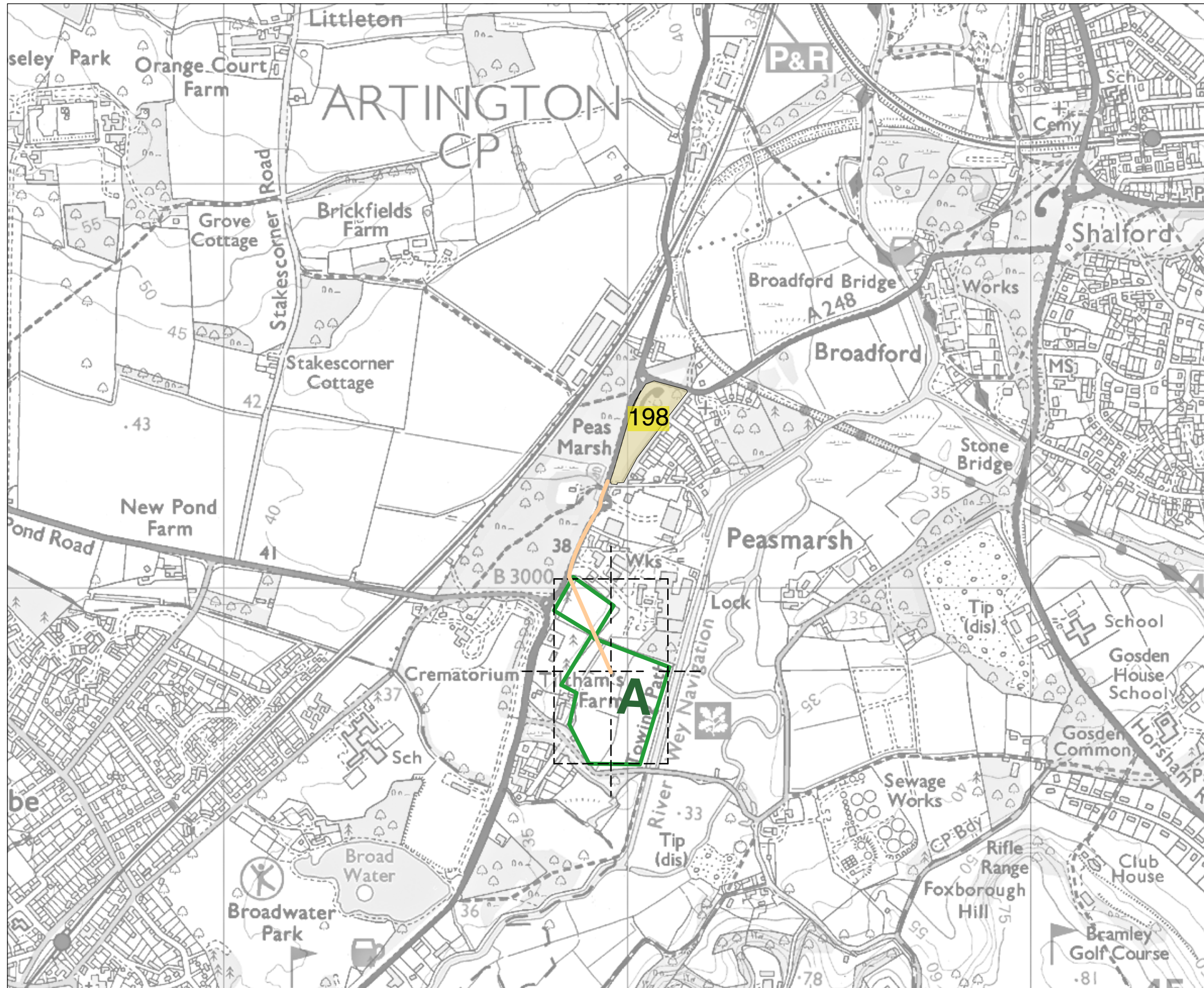


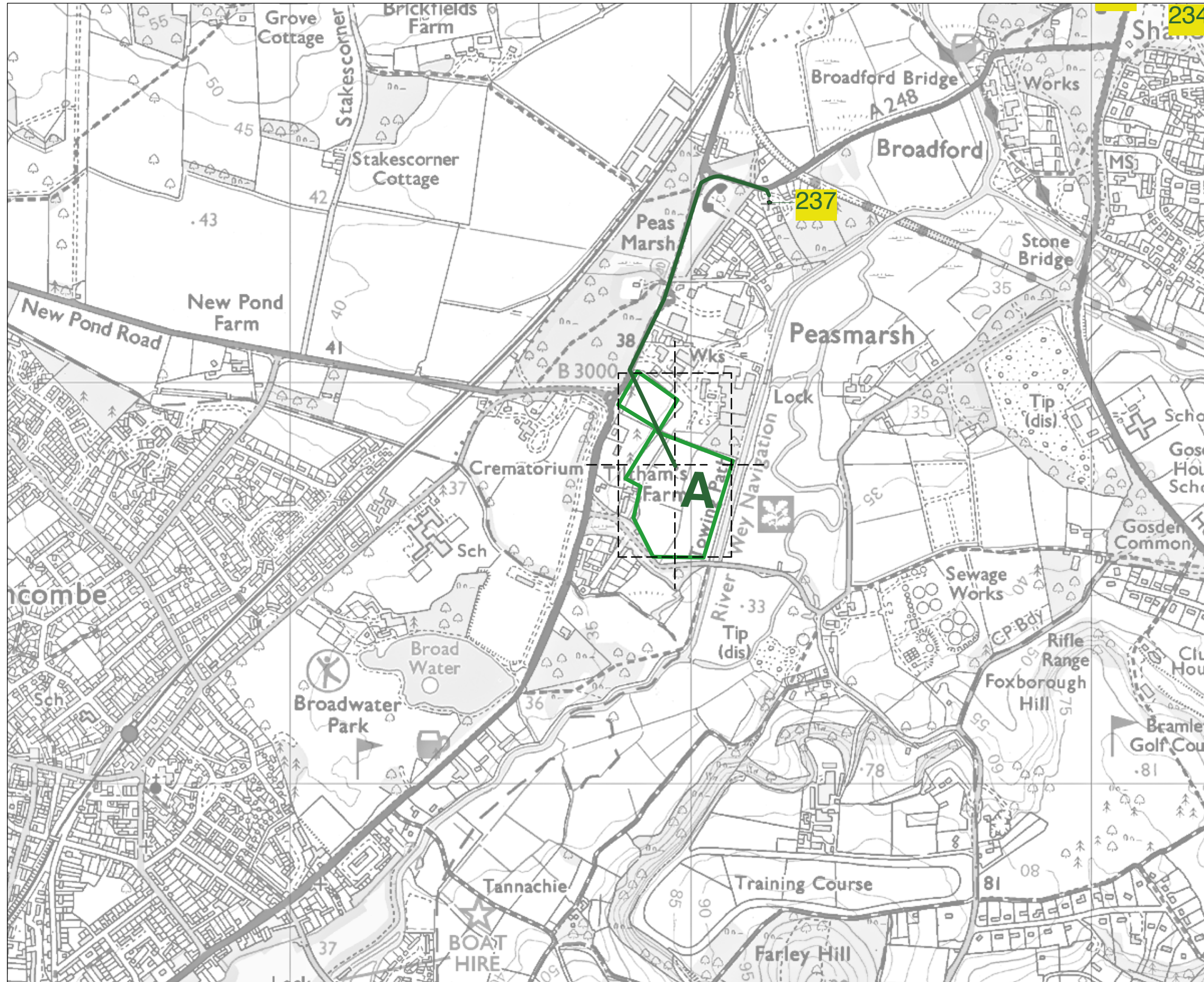


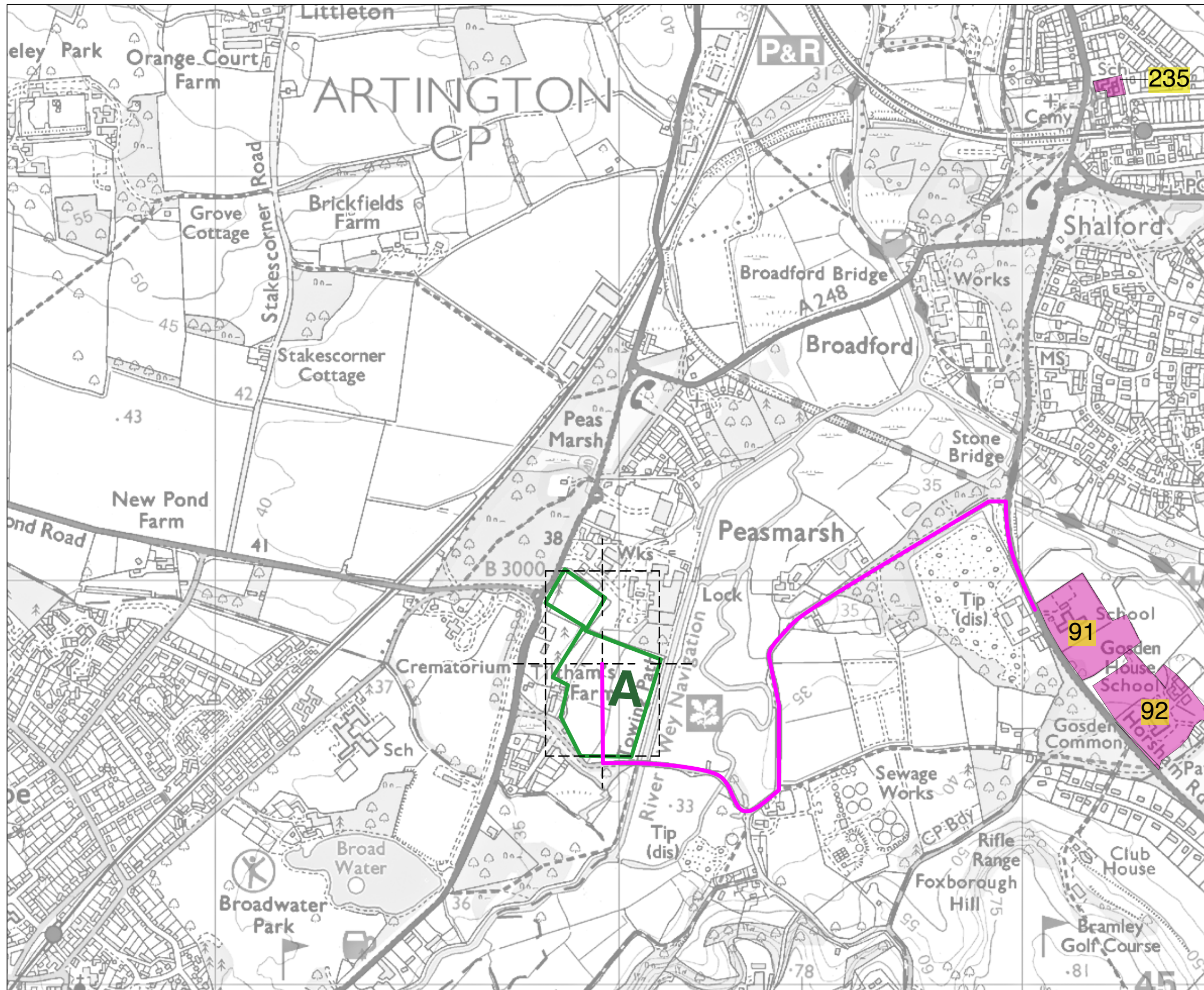
Scale 1:10,000@A3



Scale 1:10,000@A3







Scale 1:10,000@A3